

Public Hunting Areas

Hunting regulations on the public hunting areas listed for Regions 1-5 on the following 8 pages are often more restrictive than the statewide regulations listed in this digest. Hunters are cautioned to contact the site well in advance of a planned hunt to request a hunter fact sheet that will list site-specific regulations. Fact sheets can be obtained at www.dnr.state.il.us/lands/landmgt/hunter_fact_sheet/index.htm.

The taking of any wildlife species not listed in this digest or on the hunter fact sheet is generally unlawful. Hunting may be allowed for additional species not listed here, such as teal, woodchuck, skunk, rail, snipe, partridge and crow. Please contact the site for information on opportunities to hunt these species. The regional land or wildlife manager (see page 1 for regional phone numbers) can be contacted for questions about various sites.

Some site-specific regulations that apply to all state sites are as follows: **(REMEMBER—MORE RESTRICTIVE SITE-SPECIFIC REGULATIONS WILL APPLY AT MANY INDIVIDUAL SITES).**

Blaze Orange Clothing Requirements

- During pheasant, rabbit, quail and partridge season, hunters and trappers are required to wear a hat/cap and an upper outer garment of solid and vivid blaze orange of at least 400 square inches while trapping or hunting pheasant, quail, Hungarian partridge, rabbit, snipe, rail and woodcock on all state

sites. **NOTE:** Camouflage blaze orange material does not meet this requirement.

- **Blaze Orange Requirement – Ground Blinds on Public Hunting Areas.** It is unlawful to use or occupy a ground blind during any firearm deer season on public land unless at least 400 square inches of solid vivid blaze orange material is securely attached to the uppermost portion of the blind and a substantial amount of orange is visible for 360 degrees.

It is unlawful:

- To hunt with any weapon except shotgun or bow and arrow unless otherwise specified.
- For any person to possess any alcoholic beverage while in any hunting/trapping area for the purpose of hunting or trapping.
- To hunt or trap on any site with a manned check station without first declaring game killed on a previous hunt and in possession either on the hunter's person or in his or her vehicle.
- To construct or use any tree stand using nails, screws or any device which pierces or cuts the bark of the tree on which it is installed. Any tree stand must be portable and must be removed at the end of each day, unless otherwise specified in site-specific regulations. Only one tree stand is allowed per deer permit holder at each site.
- To hunt or trap in a restricted area.
- To hunt or trap outside designated areas at the site.

- To enter a refuge, restricted area or waterfowl rest area unless authorized by the Department.
- To buy, sell or commercialize hunting or trapping rights, directly or indirectly, except that this does not apply to Department of Natural Resources hunting or trapping fees or to the operation of controlled pheasant hunting on Department lands pursuant to a written concession agreement.
- To hunt or trap without a valid permit where permits are required.

Hunting Opportunities for Disabled Hunters:

Disabled Hunters are given the opportunity to hunt a variety of game species on Department-managed land, federal land or private land where the Department issues permits. All five regions have sites offering disabled hunting opportunities and are identified for easy recognition. Hunters are encouraged to contact the site for specific regulations for the opportunities provided.

To utilize a site's disabled hunting program, a hunter must meet the qualifications for being disabled as described in the section on Hunting License/Stamp Requirements and Exemptions (footnotes 8 and 9 on page 5).

Shawnee National Forest:

- The construction, use or occupancy of any permanent tree stand or other permanent elevated device for the purpose of hunting is prohibited. Title 36, Code of Federal Regulations, Part 261.58 (v) (36 CFR 261.58(v)).

DISABLED OUTDOOR OPPORTUNITIES

The Illinois Department of Natural Resources is committed to providing greater access and programs for persons with disabilities. We want to make it easier for disabled individuals to hunt, fish and pursue other outdoor activities. In 1999, these issues were addressed by establishing a new program entitled, "Disabled Outdoor Opportunities." Objectives for this program include: establishing partnerships with organizations representing people with disabilities and working cooperatively to mainstream DNR programs and facilities to better meet the needs of the individuals they represent, review existing DNR recreational opportunities to identify and eliminate barriers to participation, develop and coordinate training programs for staff and continually provide knowledge on the basic needs and concerns of this segment by working with DNR site planners and engineers to develop integrated barrier-free designs for recreational facilities.

DNR is continuing to expand its program for disabled hunters and anglers. Disabled hunters can participate in deer, pheasant, waterfowl and dove hunting at various sites throughout Illinois. A number of fishing events are held each year as well. Even though DNR is committed to having season long hunting opportunities for people with disabilities there are also special events. For more information on special events such as hunting and fishing in your area go to the DNR website at www.dnr.state.il.us/doo/index.htm or call your state park site. Also, refer to pages 32-39 in the Digest of Hunting and Trapping Regulations for a list of public hunting areas.

2009 Spring Turkey Shotgun

DNR is continuing to make reasonable accommodations for people with disabilities. If you draw a permit for a particular county and you want to hunt a state park in that county that does not already have a permit allocation, make sure you contact the state park site within 10 days of your intended hunt so that the site staff can make reasonable accommodations. DNR is committed to giving individuals with disabilities a place to hunt.

Special Permits

The Department of Natural Resources offers two special permits for people with disabilities:

Crossbow: Special permits may be issued by the DNR to qualified handicapped persons allowing them to use a crossbow to hunt species during regular archery seasons. This permit must be carried by the hunter along with all required hunting licenses, stamps or permits. To qualify for a crossbow permit, a person must either have a permanent physical impairment due to injury or disease, congenital or acquired, that renders him/her so severely disabled as to be unable to use a conventional bow and arrow device, or must be legally blind.

Standing Vehicle: DNR may also issue permits to paraplegics or other disabled persons to hunt from a vehicle, if the person meets the criteria set forth by Department Rule. While hunting, the vehicle must be totally immobile with the engine turned off. When the vehicle is moving, firearms must be unloaded and enclosed in a case, except, however, that holders of standing vehicle permits who are in the field legally hunting pheasant, quail, Hungarian partridge or rabbit, shall be permitted to carry a loaded and uncased shotgun in or on a vehicle under conditions described by Department Rule.

Neither of these permits may be issued until an application has been submitted. For an application or further information, contact the Office of Law Enforcement (217) 782-6431 or visit www.dnr.state.il.us.

Refer to page 5 (foot notes 8 and 9) for appropriate disability classifications.

For more information about the Disabled Outdoors Opportunities Program, contact Jay Williams, DNR, 503 East Main St., Benton, IL 62812, telephone (618) 439-9111, ext. 257, or email jay.williams@illinois.gov.



Public Hunting Areas Region 1

SITE-SPECIFIC INFORMATION AND REGULATIONS MAY BE OBTAINED BY CONTACTING THE SITE OR VISITING THE DEPARTMENT OF NATURAL RESOURCES WEBSITE: www.dnr.state.il.us/lands/landmgmt/hunter_fact_sheet/index.htm. PLEASE CONTACT THE SITE OR OBTAIN A HUNTER FACT SHEET FROM THE WEBSITE PRIOR TO HUNTING.

Name	Mailing Address	Huntable Acres	Hunter Fact Sheet	Waterfowl	Squirrel	Deer-Firearm	Deer-Archery	Deer-Muzzleloader	Late Winter/ Antlerless Deer Season	CWD Deer Season	Turkey-Spring	Turkey-Fall Gun	Turkey-Fall Bow	Rabbit	Dove	Quail	Pheasant	Woodcock	Raccoon-Opossum	Gray/Red Fox	Coyote	Trapping
1 Anderson Lake FWA	647 N. Ill. 100 Highway, Astoria, 61501; 309-759-4484	1900	x	x	x		x				x		x	x	x	x		x	x	x	x	x
2 Apple River Canyon SP Salem and Thompson Units	8763 E. Canyon Rd., Apple River, 61001; 815-745-3302	1052	x		x	x	x	x	x		x	x	x	x					x	x	x	
3 Argyle Lake SP	640 Argyle Park Rd., Colchester, 62326; 309-776-3422	950	x	⊗					x										x	x	x	x
4 Banner Marsh FWA	19721 N. U.S. 24, Canton, 61520; 309-647-9184	3000	x	⊗			x								x	x	x					x
5 Big Bend FWA	P.O. Box 181, Prophetstown, 61277; 815-537-2270 or 2926	2338	x		x		x				x		x	x	x	x	x	x	x	x	x	x
6 Big River SF	RR1, Box 118, Keithsburg, 61442; 309-374-2496	2970	x		x	x	x		x		x	x	x	x	x	x		x	x	x	x	
7 Bradford PHA @	c/o Hennepin Canal Parkway; 815-454-2328	103	x											x		x	x					
8 Castle Rock SP	1365 W Castle Rd, Oregon, 61061; 815-732-7329	1620	x		x	x	x	x	x		x		x									
9 Donnelley FWA	c/o DePue FWA; 815-447-2353	676	x	⊗																		
10 Double "T" SFWA	19721 N. U.S. 24, Canton, 61520; 309-647-9184	460	x	x												x						
11 Dublin Highlands PHA @	c/o Lake Le-Aqua-NA SP; 815-369-4282	120	x											x		x	x					
12 Falling Down Prairie SNA	c/o Apple River Canyon SP, Apple River, 61001; 815-745-3302	109	x		x	x	x	x	x		x	x	x	x					x	x	x	
13 Franklin Creek SNA	1872 Twist Rd, Franklin Grove, 61031; 815-456-2878	635	x			x	x		x				x									
14 French Bluff Natural Area	c/o Mississippi Palisades SP; 815-273-2731	342	x		x	x	x	x			x											
15 George S. Park SNA	c/o DePue FWA; 815-447-2353	80				x	x	x														
16 Green River SWA @	375 Game Rd, Harmon, 61042; 815-379-2324	2515	x		x	x	x		x		x		x	x	x	x	x		x	x	x	
17 Hanover Bluff SNA	c/o Apple River Canyon SP, Apple River, 61001; 815-745-3302	231	x		x	x	x	x	x		x	x	x	x					x	x	x	x
18 Hennepin Canal ST	16006 875 E St., Sheffield, 61361; 815-454-2328	350	x				x									x			x		x	x
19 Ilo Dillon HA	c/o MacKinaw River FWA; 309-963-4969	75	x				x															
20 Johnson-Sauk Trail SRA	28616 Sauk Trail Rd., Kewanee, 61443; 309-853-5589	862	x		x		x				x		x	x	x	x	x			x	x	x
21 Jubilee College SP	13921 West Rt., 150, Brimfield, 61517; 309-446-3758	2900	x		x	⊗	⊗		x		x		x	x	x	x	x	x				x
22 Kishwaukee River FWA	c/o Shabbona Lake; 815-824-2106	484	x				x			x	x		x									x
23 Lake DePue FWA	Box 52, DePue, 61322; 815-447-2353	1700	x	x	x																	
24 Lake Le-Aqua-NA SP	8542 N Lake Rd, Lena, 61048; 815-369-4282	650	x			x	x															x
25 Little Rock Creek Habitat Area	c/o Morrison Rockwood S.P.; 815-772-4708	148	x				x							x		x	x					x
26 Lost Mound Unit FL	7071 Riverview Rd., Thompson, 61285; 815-273-2732	6,000				x	x	x			x	x	x	x	x			x	x	x	x	x
27 Lowden-Miller SF	c/o Castle Rock SP; 815-732-7329	2225	x		x	x	x		x		x		x									
28. Lowden Memorial State Park	1411 N. River Rd, Orgegon, 61061; 815-732-6828	80					x															
29 Mackinaw River FWA @	15470 Nelson Rd., Mackinaw 61755; 309-963-4969	1400	x		x	x	x		x		x		x	x	x	x						x
30 Manito PHA @	7982 S. Park Rd., Manito 61546; 309-968-7135	70	x											x		x	x					
31 Marseilles FWA	2660 E. 2350th Rd, Marseilles, 61341; 815-795-2448	2239	x		x	x	x	x			x		x	x	x	x	x	x		x	x	
32 Marshall FWA	236 State Rt. 26, Lacon, 61540; 309-246-8351	5804	x	x	x	x	x		x		x		x	x	x	x	⊗		x			x
33 Matthiessen SP	c/o Starved Rock SP, Box 509, Utica, 61373; 815-667-4726	1500	x		x	x	x	x			x		x		x				x			
34 Mautino FWA	c/o Hennepin Canal Parkway; 815-454-2328	891	x				x						x		x							x
35 Maytown PHA @	c/o Green River SWA; 815-379-2324	159	x				x							x		x	x					
36 Miller Anderson Woods SNA	c/o DePue FWA; 815-447-2353	427	x			x	x	x														
37 Mississippi Palisades SP	16327A IL Rt., 84, Savanna, 61074; 815-273-2731	1500	x				x				⊗		x									
38 Mississippi River (pool 12) FL	JoDaviess County from E Dubuque to Blanding; 815-273-2732	7990	x	x	x	x	x	x			x	x	x	x	x			x	x	x	x	x
39 Mississippi River (pool 13) FL	Carroll County near Savanna; 815-273-2732	10482	x	x	x	x	x	x			x	x	x	x	x			x	x	x	x	x
40 Mississippi River (pool 14) FL	Whiteside County from Fulton to Rapids City; 815-273-2732	1472	x	x	x	x	x	x			x	x	x	x	x			x	x	x	x	x
41 Mississippi River (pool 16) FL	Rock Island County near Rock Island; 815-244-3655	4492	x	x	x	x	x	x			x	x	x	x	x			x	x	x	x	x
42 Mississippi River (pool 17) FL	Mercer County near New Boston; 309-344-2617	2883	x	x	x	x	x	x	x		x	x	x	x	x			x	x	x	x	x
43 Mississippi River (pool 18) FL	Henderson County near Oquawka; 309-344-2617	5173	x	x	x	x	x	x	x		x	x	x	x	x			x	x	x	x	x
44 Mitchell's Grove SNA	c/o Starved Rock SP; 815-667-4726	185	x			x	x	x														
45 Morrison-Rockwood SP	18750 Lake Rd., Morrison, 61270; 815-772-4708	950	x		x	x	x									x						x
46 Nachusa Prairie SNA @	c/o Franklin Creek SNA; 815-456-2878	72	x												x		x					
47 Pekin Lake FWA	c/o Spring Lake FWA; 309-968-7135	450	x	x			x															x
48 Powerton Reservoir FWA	c/o Spring Lake FWA; 309-968-7135	855	x	x																		
49 Rice Lake FWA	19721 N. U.S. 24, Canton, 61520; 309-647-9184	2500	x	x			x															x
50 Rock Cut SP	7318 Harlem Rd, Loves Park, 61111; 815-885-3311	2570	x			⊗						⊗										x
51 Rockton Bog SNA	c/o Rock Cut SP; 815-885-3311	103	x				x															
52 Sand Prairie PHA @	c/o Green River SWA; 815-379-2324	316	x												x	x	x	x				
53 Sandy Ford SNA	c/o Starved Rock SP; 815-667-4726	203		x		x	x	x	x		x		x									
54 Shabbona Lake SRA	4201 Shabbona Grove Rd, Shabbona, 60550; 815-824-2106	776	x	⊗			⊗						⊗		⊗							x

SITE CLASSIFICATIONS KEY:

FWA - Fish & Wildlife Area
SRA - State Recreation Area
SF - State Forest

SP - State Park
CA - Conservation Area
SWA - State Wildlife Area
FL - Federal Land

WMA - Wildlife Management Area
HS - Historic Site
SNA - State Natural Area
PHA - Pheasant Habitat Area

GMA - Goose Management Area

⊗ - Special hunts for disabled hunters

@ - Lottery permit required for upland game hunting. See section on free upland game permit hunts.

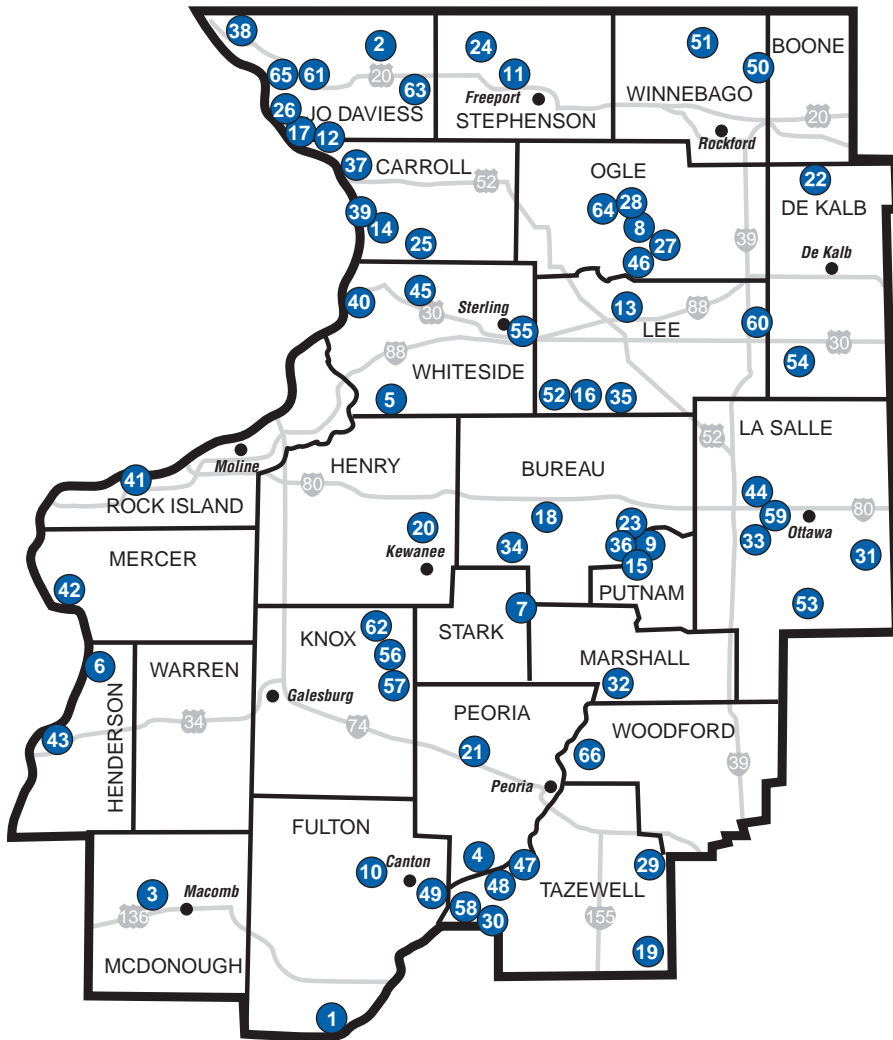
⊗ - Rare on site but legal to take cocks only.



Public Hunting Areas Region 1

SITE-SPECIFIC INFORMATION AND REGULATIONS MAY BE OBTAINED BY CONTACTING THE SITE OR VISITING THE DEPARTMENT OF NATURAL RESOURCES WEBSITE: www.dnr.state.il.us/lands/landmgmt/hunter_fact_sheet/index.htm. PLEASE CONTACT THE SITE OR OBTAIN A HUNTER FACT SHEET FROM THE WEBSITE PRIOR TO HUNTING.

Name	Mailing Address	Huntable Acres	Hunter Fact Sheet	Waterfowl	Squirrel	Deer-Firearm	Deer-Archery	Deer-Muzzleloader	Late Winter Antlerless Deer Season	CWD Deer Season	Turkey-Spring	Turkey-Fall Gun	Turkey-FallBow	Rabbit	Dove	Quail	Pheasant	Woodstock	Raccoon-Opossum	Gray/Red Fox	Coyote	Trapping
55 Sinnissippi Lake FWA	Lee & Whiteside counties near Sterling; 815-454-2328	2000	x	x																		
56 Snakeden Hollow FWA	1936 Rt. 167, Victoria, 61485; 309-879-2607	2497	x	⊗			x								⊗							
57 Spoon River State Forest	c/o Snakeden Hollow FWA	1650	x		x	x	x	x	x		x	x	x	x	x	x			x	x	x	x
58 Spring Lake FWA	7982 S. Park Rd., Manito, 61546; 309-968-7135	1500	x	x	x		x					x										x
59 Starved Rock SP	Box 509, Utica, 61373; 815-667-4726	2817	x	x		⊗	x	x				x										
60 Steward PHA @	c/o Shabbona Lake SRA; 815-824-2106	80	x												x		x	x				
61 Tapley Woods SNA	c/o Apple River Canyon SP, Apple River 61001; 815-745-3302	259	x		x	x	x	x	x			x	x	x	x				x	x	x	x
62 Victoria PHA @	Knox County near Victoria; 309-879-2607	300	x	x											x	x	x	x	x			
63 Wards Grove SNA	c/o Apple River Canyon SP; 815-745-3302	337	x			x	x	x	x													
64 White Pines SP	6712 W. Pines Rd., Mt. Morris, 61054; 815-946-3717	300	x			x	x		x													
65 Witkowsky SWA	c/o Apple River Canyon SP, Apple River; 61001; 815-745-3302	1069				x	x	x	x			x	x	x	x							
66 Woodford FWA	c/o Marshall FWA; 309-246-8351	1350	x	x	x														x			



Public Hunting Areas Region 1
Map Locations



Public Hunting Areas Region 2

SITE-SPECIFIC INFORMATION AND REGULATIONS MAY BE OBTAINED BY CONTACTING THE SITE OR VISITING THE DEPARTMENT OF NATURAL RESOURCES WEBSITE: www.dnr.state.il.us/lands/landmgt/hunter_fact_sheet/index.htm. PLEASE CONTACT THE SITE OR OBTAIN A HUNTER FACT SHEET FROM THE WEBSITE PRIOR TO HUNTING.

Name	Mailing Address	Huntible Acres	Hunter Fact Sheet	Waterfowl	Squirrel	Deer-Firearm	Deer-Archery	Deer-Muzzleloader	Turkey-Spring	Turkey-Fall Gun	Turkey-Fall Bow	Rabbit	Dove	Quail	Pheasant	Woodcock	Raccoon-Opussum	Gray/Red Fox	Coyote	Trapping
1 Braidwood Lake FWA*	PO Box 126, Braceville, 60407; 815-237-0063	1100	x	x																
2 Chain O'Lakes SP	8916 Wilmot Rd., Spring Grove, 60081; 847-587-5512	2578	x	x	x	x	x					x	x		x					
3 Des Plaines CA	24621 N. River Rd., Wilmington, 60481; 815-423-5326	3500	x	x		x	x					x	x	x	⊗				x	
4 Des Plaines Game Propagation Center	30550 S. Boathouse Rd, Wilmington, 60481; 815-476-6741	80	x				x													
5 Goose Lake Prairie SNA	5010 N Jugtown, Morris, 60450; 815-942-2899	2292	x			x	x	x												
6 Heidecke Lake FWA	5010 N Jugtown, Morris, 60450; 815-942-6352	1800	x	x		x	x	x												
7 I & M Canal State Park	402 Ottawa St., Morris, 60450; 815-942-0796																			x
8 Kankakee River SP	5314 W. Rt. 102, PO Box 37, Bourbonnais, 60914; 815-933-1383	2017	x	x	x		⊗		x			x	x		x	x	x	x	x	x
9 Mazonia FWA	PO Box 126, Braceville, 60407; 815-237-0063	2250	x	x			x					x	x	x	x		x		x	
10 Midewin National Tallgrass Prairie	30239 South State Rt. 53, Wilmington, 60481; 815-423-6370	6400	x			x	x	x	x											
11 Momence Wetlands	c/o Kankakee River SP; 815-933-1383	460	x	x	x	x	x		x											x
12 Moraine Hills SP	1510 S. River Rd, McHenry, 60051; 815-385-1624	1400	x			x	x													
13 Redwing Slough/Deer Lake SNA	c/o Chain O'Lakes SP; 847-587-5512	155	x	x																
14 Silver Springs SP	13608 Fox Rd, Yorkville, 60560; 630-553-6297	850	x		x		x					x	x	x	x					
15 Volo Bog SNA	28478 West Brandenburg, Ingleside, 60041; 815-344-1294	250	x				x													
16 William W. Powers CA	12949 S Ave. O, Chicago, 60633; 773-646-3270	419	x	x																

SITE CLASSIFICATIONS KEY:

FWA - Fish & Wildlife Area
SRA - State Recreation Area
SF - State Forest

SP - State Park
CA - Conservation Area
SWA - State Wildlife Area
FL - Federal Land

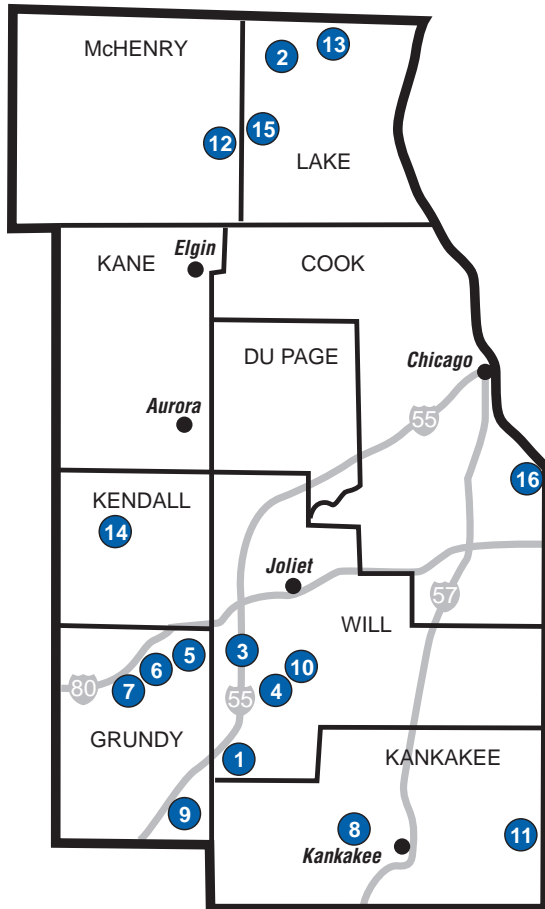
WMA - Wildlife Management Area
HS - Historic Site
SNA - State Natural Area
PHA - Pheasant Habitat Area

GMA - Goose Management Area

⊗ - Special hunts for disabled hunters

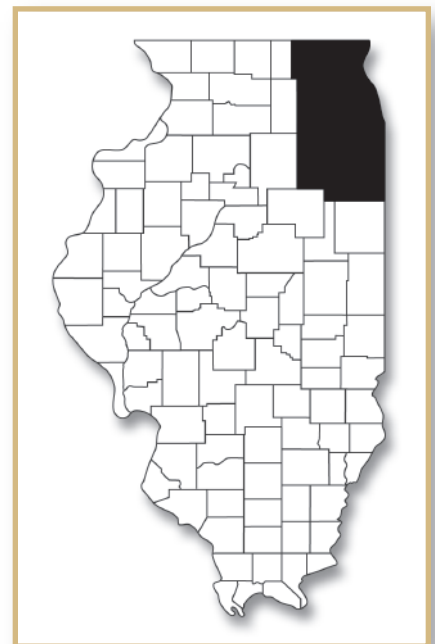
@ - Lottery permit required for upland game hunting. See section on free upland game permit hunts.

⊗ - Rare on site but legal to take cocks only.



Public Hunting Areas Region 2

Map Locations



Public Hunting Areas Region 3

SITE-SPECIFIC INFORMATION AND REGULATIONS MAY BE OBTAINED BY CONTACTING THE SITE OR VISITING THE DEPARTMENT OF NATURAL RESOURCES WEBSITE: www.dnr.state.il.us/lands/landmgmt/hunter_fact_sheet/index.htm. PLEASE CONTACT THE SITE OR OBTAIN A HUNTER FACT SHEET FROM THE WEBSITE PRIOR TO HUNTING.

Name	Mailing Address	Huntible Acres	Hunter Fact Sheet	Waterfowl	Squirrel	Deer-Firearm	Deer-Archery	Deer-Muzzleloader	Late Winter Antlerless Deer Season	Turkey-Spring	Turkey-Fall Gun	Turkey-Fall Bow	Rabbit	Dove	Quail	Pheasant	Woodcock	Raccoon-Opossum	Gray/Red Fox	Coyote	Trapping
1 Birkbeck PHA @	c/o Clinton Lake SRA; 217-935-8722	80	x											x		x	x				
2 Clifton PHA @	c/o Iroquois County CA; 815-435-2218	79	x											x		x	x				
3 Clinton Lake SRA	RR1, Box 4, DeWitt, 61735; 217-935-8722	4125	x	⊗	x	⊗	x	x		x	x	x	x	x	x	x	x	x	x	x	x
4 Eagle Creek SP @	RR1, Box 198-B, Findlay, 62534; 217-756-8260	520	x		x		x				x	x		x	x	x	x	x			
5 Fox Ridge SP	18175 State Park Road, Charleston, 61920; 217-345-6416	1082	x	x	x	x	x			x				x	x	x	x	x	x	x	x
6 Gifford PHA @	c/o Kickapoo SRA; 217-442-4915	100	x											x		x	x				
7 Hallsville PHA @	c/o Clinton Lake SRA; 217-935-8722	82	x											x		x	x				
8 Harry "Babe" Woodyard SNA @	c/o Kickapoo SRA; 217-442-49157	1150	x		x	x	x	x	x	x				x	x	x	x	x	x	x	x
9 Herschel Workman PHA @	c/o Kickapoo SRA; 217-442-4915	141	x											x		x	x				
10 Hidden Springs SF	RR1, Box 200, Strasburg, 62465; 217-644-3091	963	x	x	x	x	x	x		x				x	x	x	x	x	x	x	x
11 Hindsboro PHA @	c/o Walnut Point SP; 217-346-3336	88	x											x		x	x				
12 Hurricane Creek HA @	c/o Fox Ridge SP; 217-345-6416	376	x		x	x	x			x				x		x	x				
13 Iroquois County CA	2803 East 3300 North Rd., Beaverville, 60912; 815-435-2218	2185	x		x	x	x			x			x	x	x	x	x	x	x	x	x
14 Kickapoo SRA	10906 Kickapoo Rd, Oakwood, 61858; 217-442-4915	1253	x	x	x	x	x	x	x	x				x	x	x	x	x	x	x	x
15 Lincoln Trail SP	16985 E 1350th Rd., Marshall, 62441; 217-826-2222	857	x				x											x			
16 Loda PHA @	c/o Iroquois County CA; 815-435-2218	160	x											x		x	x				
17 Middle Fork FWA	c/o Kickapoo SP; 217-442-4915	2628	x		x	x	x	x	x	x				x	x	x	x	x	x	x	x
18 Milks Grove PHA	c/o Iroquois County CA; 815-435-2218	78												x		x	x				
19 Moraine View SP	27374 Moraine View Pk. Rd., Leroy, 61752; 309-724-8032	1191	x		x		x		x	x				x	x	x	x	x	x		x
20 Perdueville PHA @	c/o Moraine View SP; 309-724-8032	120	x											x		x	x				
21 Saybrook PHA @	c/o Moraine View SP; 309-724-8032	646	x											x		x	x				
22 Shelbyville FL	RR4, Box 128B, Shelbyville, 62565; 217-774-3951	9000	x	⊗	x	⊗	x	x		x			x	x	x	x	x	x	x	x	x
23 Shelbyville WMA	RR1, Box 42-A, Bethany, 61914; 217-665-3112	6343	x	x	x	x	x	x		x				x	x	x	x	x	x	x	x
24 Sibley PHA @	c/o Moraine View SP; 309-724-8032	630	x											x		x	x				
25 Walnut Point SP	2331 E. County Rd 370 North, Oakland, 61943; 217-346-3336	571	x		x		x											x			
26 Weldon Springs SP	Rt. 2 Box 87, Clinton, 61727; 217-935-2644																				x
27 Weldon Springs-Piatt County Unit	Rt. 2 Box 87, Clinton, 61727; 217-935-2644	620	x		x	x	x			x											
28 Willow Creek HA @	c/o Walnut Point SP; 217-346-3336	87	x											x		x	x				
29 Wolf Creek SP @	RR1, Box 99, Windsor, 61957; 217-459-2831	500	x			⊗	x			x				x		x	x		x		

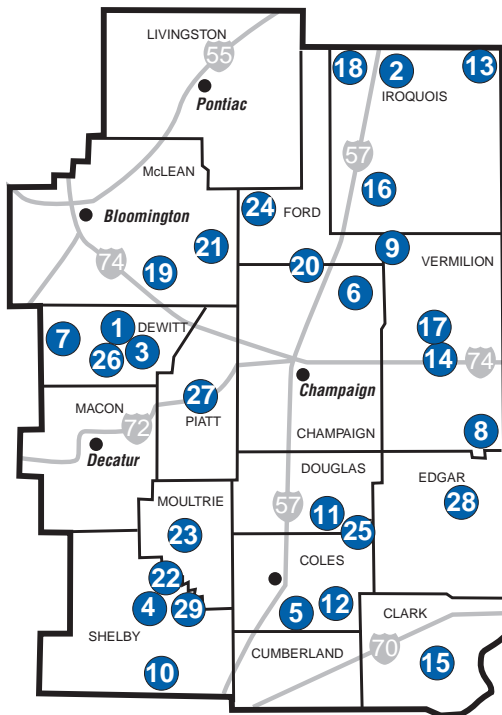
SITE CLASSIFICATIONS KEY:

FWA - Fish & Wildlife Area
SRA - State Recreation Area
SF - State Forest

SP - State Park
CA - Conservation Area
SWA - State Wildlife Area
FL - Federal Land

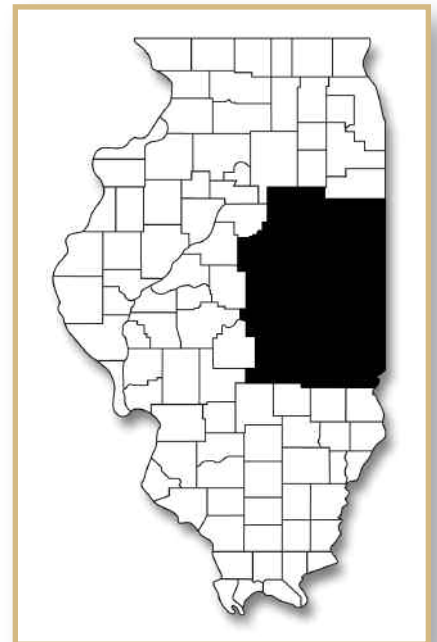
WMA - Wildlife Management Area
HS - Historic Site
SNA - State Natural Area
PHA - Pheasant Habitat Area

GMA - Goose Management Area
⊗ - Special hunts for disabled hunters
@ - Lottery permit required for upland game hunting. See section on free upland game permit hunts.
⊗ - Rare on site but legal to take cocks only.



Public Hunting Areas Region 3

Map Locations



Public Hunting Areas Region 4

SITE-SPECIFIC INFORMATION AND REGULATIONS MAY BE OBTAINED BY CONTACTING THE SITE OR VISITING THE DEPARTMENT OF NATURAL RESOURCES WEBSITE: www.dnr.state.il.us/lands/landmgmt/hunter_fact_sheet/index.htm. PLEASE CONTACT THE SITE OR OBTAIN A HUNTER FACT SHEET FROM THE WEBSITE PRIOR TO HUNTING.

Name	Mailing Address	Huntible Acres	Hunter Fact Sheet	Waterfowl	Squirrel	Deer-Firearm	Deer-Archery	Deer-Muzzleloader	Late Winter Antlerless Deer Season	Turkey-Spring	Turkey-Fall Gun	Turkey-Fall Bow	Rabbit	Dove	Quail	Pheasant	Woodcock	Raccoon-Opossum	Gray/Red Fox	Coyote	Trapping				
1*	Batchtown FWA	17836 State Hwy. 100 North, Grafton, 62037; 618-376-3303	2436	a	x	x	x	x	x	x	x	x	x	x	x		x	x	x	x	x				
2	Beaver Dam SP	14548 Beaver Dam Lane, Plainview, 62685; 217-854-8020	430	x		x		x		x		x									x	x			
3	Calhoun Point FL	17836 State Hwy. 100 North, Grafton, 62037; 618-376-3303	2215	a	x	x	x	x	x	x	x	x	x	x	x		x	x	x	x	x				
4	Carlyle Lake FL	R.R. #2 Vandalia, IL, 62471; 618-594-2484	9475	x	⊗									x								x			
5	Cedar Glen SNA	P.O. Box 246 Nauvoo, 62354; 217-453-2512	1150	x			x	x	x																
6	Coffeen Lake FWA	15084 N. 4th, Coffeen 62017 P.O. Box 517; 217-537-3351	2750	x	x	x	x	x		x		x		x								x	x		
6a	Coffeen Lake FWA - Cranfill Unit	c/o Coffeen Lake FWA; 217-537-3351	313	x		x	x	x		x		x	x		x	x						x	x		
7	Copperhead Hollow WMA	P.O. Box 158, Grafton, IL 62737; 618-786-3323	1152	x	x	x	x	x	x	x	x	x						x				x	x		
8	Edward R. Madigan SP @	R.R. #3 Lincoln, IL, 62656; 217-735-2424 or 732-1552	220	x									x	x	x	x									
9	Eldon Hazlet SP	20100 Hazlet Park Rd., Carlyle, 62231; 618-594-3015	1699	x	x	x		⊗		x			x	x	x	⊗	x	x	x	x	x	x	x		
10	Freeman Mine @	c/o Sangchris Lake SP; 217-498-9208	24	x	x								x	x	x	x	x								
11	Ft. DeChartres HS (muzzleloading only)	1260 State Highway 155, Prairie du Rocher, 62277; 618-284-7230	800	x	x	x	x	x	x	x	x	x	x	x	x		x	x	x	x	x	x	x		
12	Ft. Kaskaskia HS	4327 Park Rd. Ellis Grove, 62241; 618-859-3741	140	x			x					x													
13*	Fuller Lake WMA	17836 State Hwy. 100 North, Grafton, 62037; 618-376-3303	1817	a	x	x	x	x	x	x	x	x	x	x	x		x	x	x	x	x	x	x		
14*	Glades - 12 Mile Is. WMA	17836 State Hwy. 100 North, Grafton, 62037; 618-376-3303	1814	a	x	x	x	x	x	x	x	x	x	x	x		x	x	x	x	x	x	x		
15*	Godar - Diamond/Hurricane Is. WMA	17836 State Hwy. 100 North, Grafton, 62037; 618-376-3303	2617	a	x	x	x	x	x	x	x	x	x	x	x		x	x	x	x	x	x	x		
16	Horseshoe Lake SP (Madison County)	3321 Highway 111, Granite City, 62040; 618-931-0270	2000	x	x		x			x			x	x	x	x						x	x		
17	Horseshoe Lake SP (Gaberet, Mosenstein and Chouteau Island Unit)	c/o 3321 Highway 111, Granite City, 60240; 618-931-0270	2155	x	x	x		x		x	x	x	x	x	x		x	x	x	x	x	x	x		
18	Jim Edgar Panther Creek SFWA	10149 Co. Highway 11, Chandlerville, 62627; 217-452-7741	16,400	x		x	x	x	x	x	x	x	x	x	x	x	x	x	x	x	x	x	x		
19	Kaskaskia River FWA	10981 Conservation Rd, Baldwin, 62217; 618-785-2555	14000	x	x	x	x	x	x	x	x	x	x	x	x		x	x	x	x	x	x	x		
20	Kidd Lake SNA	c/o Randolph County CA; 618-826-2706	465	x	x		x																x		
21	Meredosia Lake	700 s. 10th, Havana, 62644; 309-543-3288	600	x	x																				
22*	Mississippi River (pool 21)	Adams County near Quincy ; 217-285-2221	8536	b	x	x	x	x	x	x	x	x	x	x	x		x	x	x	x	x	x	x		
22a	Mississippi River (pool 21) Great River NWR (Long Island & Bear Creek Division)	P.O. Box 88 Annada, MO 63330; 573-847-2333	6300	c	x	x	x	x	x	x	x	x	x	x	x		x	x	x	x					
23*	Mississippi River (pool 22)(Saverton Pool) FL	Adams County near Quincy; 217-285-2221	6861	b	x	x	x	x	x	x	x	x	x	x	x		x	x	x	x	x	x	x		
24*	Mississippi River (pool 24)(Clarksville Pool) FL	Pike County near Pleasant Hill and Rockport; 217-285-2221	10211	b	x	x	x	x	x	x	x	x	x	x	x		x	x	x	x	x	x	x		
25	Nauvoo SP (Max Rowe Unit)	P.O. Box 246, Nauvoo, 62354; 217-453-2512	30			x		x		x	x	x	x	x	x										
26	Oakford CA	Menard County near Oakford; 309-597-2212	115	x	x	x	x	x	x	x			x	x	x	x	x	x	x	x	x	x	x		
27	Peabody River King FWA	10981 Conservation Rd, Baldwin, 62217; 618-785-2555	1000	x		x		x				x	x	x	x		x	x	x	x	x	x	x		
28	Pere Marquette SP	Rte. 100, P.O. Box 158, Grafton, 62037; 618-786-3323	5000	x		x	x	x	x	x	x	x													
29*	Piasa Island WMA	17836 State Hwy. 100 North, Grafton, 62037; 618-376-3303	400	a	x	x	x	x	x	x	x	x		x			x	x	x						
30*	Quincy Bay FL	Adams County near Quincy; 217-285-2221	1580	b	x	x	x	x	x	x	x	x	x	x	x		x	x	x	x					
31	Randolph County CA	4301 S. Lake Dr, Chester, 62233; 618-826-2706	820	x		x		x		x		x	x	x	x		x	x	x	x	x	x	x		
32	Ray Norbut FWA	P.O. Box 203, Augusta, 62311; 217-392-2345	1290	x	x	x	x	x	x	x	x	x	x	x	x		x	x	x	x	x	x	x		
33	Red's Landing WMA	17836 State Hwy. 100 North, Grafton, 62037; 618-376-3303	737	a	x	x	x	x	x	x	x	x	x	x	x		x	x	x	x	x	x	x		
34	Riprap Landing WMA	17836 State Hwy. 100 North, Grafton, 62037; 618-376-3303	2377	a	x	x	x	x	x	x	x	x	x	x	x		x	x	x	x	x	x	x		
35	Sand Ridge SF	25779 E. Co. Rd. 2300 N., Box 111, Forest City, 61532; 309-597-2212	6300	x		x	x	x	x	x	x	x	x	x	x	x	x	x	x	x	x	x	x		
36	Sangamon River SHA	Sangamon County near Salisbury c/o Jim Edgar Panther Creek SFWA; 217-452-7741	178	x		x	x	x	x	x		x	x	x	x							x	x	x	
37	Sanganois CA	3594 Co. Rd. 200 N., Box 80, Chandlerville, 62627; 309-546-2628	7000	x	x	x	x	x	x	x		x	x	x	x		x	x	x	x	x	x	x		
38	Sangchris Lake SP @	9898 Cascade Rd., Rochester, 62563; 217-498-9208	2380	x	x	x		x	x	x		x	x	⊗	x	x						x	x	x	
39	Siloam Springs SP	938 E. 3003 Lane, Clayton, 62324; 217-894-6205	2380	x		x	x	x	x	x	x	x		x								x	x	x	x
40	Siloam Springs SP (Buckhorn Unit)** @	c/o 938 E. 3003 Lane, Clayton, 62324; 217-894-6205	2200	x		x		x	x	x	x	x		x								x	x	x	x
41	Siloam Springs SP (Fall Creek Unit)	c/o 938 E. 3003 Lane, Clayton, 62324; 217-894-6205	190	x			x																		
42	South Shore SP	c/o Eldon Hazlet SP; 618-594-3015	139				x																		
43*	Stump Lake WMA	17836 State Hwy. 100 North, Grafton, 62037; 618-376-3303	3580	a	x	x	x	x	x	x	x	x	x	x	x		x	x	x	x	x	x	x	x	
44	Turkey Bluffs FWA	c/o Randolph County CA; 618-826-2706	2250	x	x	x	x	x	x	x	x	x	x	x	x		x	x	x	x	x	x	x	x	
45	Washington County CA	18500 Conservation Dr, Nashville, 62263; 618-327-3137	750	x		x				x		x	x	x	x		x	x	x	x	x	x	x	x	
46	Weinberg-King FWA	PO Box 203, Augusta, 62311; 217-392-2345	760	x		x	x	x	x	x	x	x	x	x	x		x	x	x	x					
47	Weinberg-King FWA (Cecil White Unit)	PO Box 203, Augusta, 62311; 217-392-2345	30			x		x				x	x	x		x									
48	Weinberg-King (Spunky Bottoms Unit)	PO Box 203, Augusta, 62311; 217-392-2345	800	x	x	x	x	x	x	x	x	x	x	x	x	x	x	x	x	x	x	x	x	x	
49	Weinberg-King FWA (Scripps Unit)**	PO Box 203, Augusta, 62311; 217-392-2345	730	x		x	x	x	x	x	x	x	x	x	x							x	x	x	x

SITE CLASSIFICATIONS KEY:

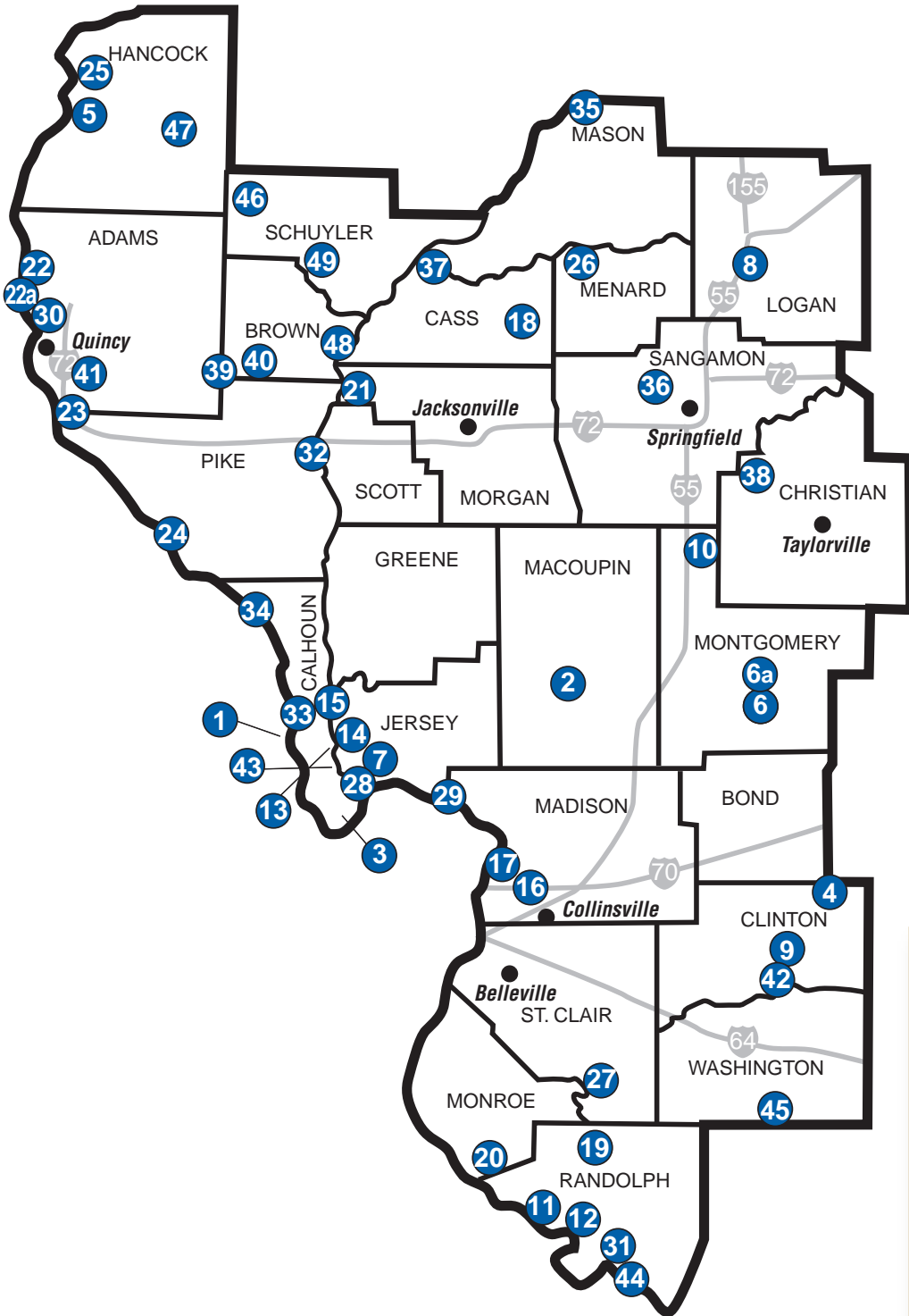
FWA - Fish & Wildlife Area
 SRA - State Recreation Area
 SF - State Forest
 SP - State Park
 CA - Conservation Area
 NWR - National Wildlife Refuge
 FL - Federal Land
 WMA - Wildlife Management Area
 HS - Historic Site

SNA - State Natural Area
 SHA - State Habitat Area
 *Mostly boat accessible only
 (16' boat, 40 hp minimum recommended)
 ⊗ - Special hunts for disabled hunters

** Deer and turkey hunting for residents only
 a) Included in Mississippi River Wildlife Area Fact Sheet.
 b) Included in Mississippi River Pool 21, 22 and 24 Fact Sheets.
 c) Web Page - fws.gov/midwest/greatriver
 @ - Lottery permit required for upland game hunting. See section on free upland game permit hunts.



Public Hunting Areas Region 4



Public Hunting Areas Region 4
Map Locations



Public Hunting Areas Region 5

SITE-SPECIFIC INFORMATION AND REGULATIONS MAY BE OBTAINED BY CONTACTING THE SITE OR VISITING THE DEPARTMENT OF NATURAL RESOURCES WEBSITE: www.dnr.state.il.us/lands/landmgmt/hunter_fact_sheet/index.htm. PLEASE CONTACT THE SITE OR OBTAIN A HUNTER FACT SHEET FROM THE WEBSITE PRIOR TO HUNTING.

Name	Mailing Address	Huntible Acres	Hunter Fact Sheet	Waterfowl	Squirrel	Deer-Firearm	Deer-Archery	Deer-Muzzleloader	Late Winter Antlerless Deer Season	Turkey-Spring	Turkey-Fall Gun	Turkey-Fall Bow	Rabbit	Dove	Quail	Pheasant	Woodcock	Raccoon-Opussum	Gray/Red Fox	Coyote	Trapping
1 Beall Woods SP	9285 Beall Woods Ave., Mt. Carmel, 62863; 618-298-2442	516	x				x														x
2 Bluff Lakes FL	Union County near Jonesboro; 618-833-8576	516		x	x	x	x	x	x	x	x	x	x	x	x		x	x	x	x	x
3 Cache River SNA	930 Sunflower Lane, Belknap, 62908; 618-634-9678	11946	x	x	x	x	x	x	x	x	x	x	x	x	x		x	x	x	x	x
4 Campbell Pond	Perry & Jackson counties, c/o Pyramid SP; 618-357-2574	520	x	x	x	x	x	x	x	x	x	x	x	x	x		x	x	x	x	x
5 Cape Bend FWA	c/o Union County FWA; 618-833-5175	1380	x	x	x	x	x	x	x	x	x	x	x	x	x		x	x	x	x	x
6 Carlyle Lake WMA	RR2, Box 233, Vandalia 62471; 618-425-3533	9475	x	x	x	x	x	x	x	x		x	x	x	x	x	x	x	x	x	x
7 Chauncey Marsh SNA	c/o Red Hills SP, near Chauncey in Lawrence Co.; 618-936-2469	499	x	x	x	x	x	x	x	x		x	x	x	x	☒	x	x	x	x	x
8 Crab Orchard Refuge FL	Williamson County near Carterville; 618-997-3344	23000	x	x	x	⊗	x	x	x	x	x	x	x	x	x		x	x	x	x	
9 Crawford County FWA	12609 E. 1700th Ave., Hutsonville, 62433; 618-563-4405	1100	x		x	x	x	x	x	x	x	x	x	x	x	☒	x	x	x	x	x
10 Cypress Pond SNA	c/o Ferne Clyffe SP, Rt. 37 S., Box 10, Goreville, 62939; 618-995-2411	1047	x	x	x	x	x	x	x	x	x	x	x	x	x		x	x	x	x	x
11 Deer Pond SNA	c/o Ferne Clyffe State Park Rt. 37 S., Box 10, Goreville, 62939; 618-995-2411	190	x	x	x	x	x	x	x	x	x	x	x	x	x		x	x	x	x	x
12 Devil's Island FWA	c/o Union County FWA, 2755 Refuge Rd., Jonesboro, 62952; 618-833-5175	2741	x	x	x	x	x	x	x	x	x	x	x	x	x		x	x	x	x	x
13 Dixon Springs SP	RR2, Golconda, 62938; 618-949-3394	265	x			⊗	x			⊗		x									
14 Dog Island WMA	c/o Dixon Springs SP, RR2, Box 178, Golconda, 62938; 618-949-3394	220	x	x	x	x	x	x		x	x	x	x	x	x		x	x	x	x	x
15 Ferne Clyffe SP	Rt. 37 S., Box 10, Goreville, 62939; 618-995-2411	1750	x		x	x	x	x	x	x	x	x	x	x	x		x	x	x	x	x
16 Ft. Massac SP	1308 E. 5th, Metropolis, 62960; 618-524-4712	984	x		x	x	x		x	⊗		x	x	x	x		x				
17 Giant City SP	235 Giant City State Park, Makanda, 62958; 618-457-4836	2255	x		x	x	x	x	x	x	x	x	x	x	x		x				x
18 Hamilton County FWA	RR4, Box 242, McLeansboro, 62859; 618-773-4340	1530	x		x	x	x	x	x	x		x	x	x	x		x	x	x	x	
19 Horseshoe Lake FWA (Alexander County)	Box 85, Miller City, 62962; 618-776-5689	4190	x	⊗	x	x	x	x		x	x	x	x	x	x		x	x	x	x	x
20 Kinkaid Lake	#52 Cinder Hill Dr, Murphysboro, 62966; 618-684-2867	3700	x	x	x	x	x	x	x	x	x	x	x	x	x		x	x	x	x	x
21 LaRue Swamp FL	Union County near Wolf Lake; 618-833-8576	1000	x	x	x	x	x	x	x	x	x	x	x	x	x		x	x	x	x	x
22 Meeker SHA	c/o Sam Parr SP, 13225 E. Hwy. 33, Newton 62448; 618-783-2661	72	x		x	x	x	x	x	x	x	x	x	x	x	☒	x	x	x	x	
23 Mermet Lake FWA	1812 Grinnell Rd., Belknap, 62908; 618-524-5577	2000	x	x	x	x	x	x	x	x		x	x	x	x		x	x	x	x	x
24 Mt. Vernon Game Propagation Center	13995 E. Game Farm Rd, Mt. Vernon, 62864; 618-242-0830	650	x		x		x			x			x	x							
25 Newton Lake FWA	3490 E 500th Ave., Newton 62448; 618-783-3478	5600	x	x	x	x	x			x	x	x	x	x	x	☒	x				
26 Oakwood Bottoms FL	Jackson County near Murphysboro; 618-687-1731	3400	x	x	x	x	x		x	x	x						x	x	x		
27 Pyramid SP	1562 Pyramid Park Rd., Pinckneyville, 62274; 618-357-2574	2754	x	x	x	x	x	x	x	x		x	x	x	x		x	x	x	x	x
28 Pyramid SP - East Conant Unit @	1562 Pyramid Park Road, Pinckneyville, 62274; 618-357-2574	2824	x	x	x	x	x	x	x	x		x	x	x	x		x	x	x	x	x
29 Pyramid SP - Denmark Unit @	1562 Pyramid Park Road, Pinckneyville, 62274; 618-357-2574	4385	x	x	x		x						x	x	x		x	x	x	x	x
30 Pyramid SP - Galum Unit	1562 Pyramid Park Road, Pinckneyville, 62274; 618-357-2574	2520	x	x	x	x	x	x					x	x	x		x	x	x	x	x
31 Pyramid SP - Captain Unit @	1562 Pyramid Park Road, Pinckneyville, 62274; 618-357-2574	6105	x	x	x		x		x				x	x	x		x	x	x	x	x
32 Ramsey Lake SRA	Ramsey Lake Rd., P.O. Box 97, Ramsey, 62080; 618-423-2215	1610	x		x		x			x		x	x	x	x	x	x	x	x	x	x
33 Raufuss Hill SRA	c/o Dixon Springs SP; 618-949-3394	150					x					x									
34 Red Hills SP	R.R. #2, Box 252A, Sumner, 62466; 618-936-2469	736	x		x		x			x		x	x	x	x	☒	x				x
35 Rend Lake WMA	10885 E. Jefferson Rd., Bonnie, 62816; 618-279-3110	7690	x	⊗	x	x	x	x	x	x	x	x	x	x	x	☒	x	x	x	x	x
36 Rend Lake FL	RR3, Benton; 618-724-2493	7740	x	⊗	x	x	x	x	x	x		x	x	x	x	x	x	x	x	x	x
37 Saline County FWA	85 Glenn O. Jones Rd., Equality, 62934; 618-276-4405	1000	x	⊗	x	⊗	x	x	x	x	x	x	x	x	x		x	x	x	x	x
38 Sam Dale Lake CA	RR1, Johnsonville, 62850; 618-835-2292	950	x		x		x			x		x	x	x	x		x	x	x	x	x
39 Sam Parr SP	13225 E. St. Hwy. 33, Newton, 62448; 618-783-2661	840	x		x		x			x	x	x	x	x	x	☒	x	x	x	x	x
40 Shawnee Nat'l Forest FL	Jackson, Union, Alexander, Johnson, Williamson, Massac, Pope, Hardin, Gallatin & Saline counties; 618-253-7114	277645	x	x	x	x	x	x	x	x	x	x	x	x	x		x	x	x	x	x
41 Sielbeck Forest SNA	c/o Mermet Lake FWA; 618-524-5577	385	x	x	x	x	x	x	x	x		x	x	x	x		x	x	x	x	x
42 Skinner Farm SHA	Johnson County near Vienna; 618-995-2411	70	x		x	x	x	x	x	x	x	x	x	x	x		x	x	x	x	
43 Stephen A. Forbes SRA	6924 Omega Rd., Kinmundy, 62854; 618-547-3381	2580	x	x	x		x			x		x	x	x	x	☒	x	x	x	x	x
44 Ten Mile Creek FWA	RR1, Box 179, IL Route 14, McLeansboro, 62859; 618-643-2862	4995	x	x	x	x	x	x	x	x		x	x	x	x		x	x	x	x	x
45 Trail of Tears SF	3240 State Forest Rd., Jonesboro, 62952; 618-833-4910	4784	x		x	x	x	x	x	x	x	x	x	x	x		x	x	x	x	x
46 Union County FWA	2755 Refuge Rd, Jonesboro, 62952; 618-833-5175	2800	x	⊗	x	x	x	x	x	x	x	x	x	x	x		x				x
47 Wayne Fitzgerrell SP	11094 Ranger Rd., Whittington, 62897-9718; 618-629-2320	1800	x				x			x		x				x					
48 Wildcat Hollow SHA	c/o Stephen A. Forbes SP; 618-547-3381	675			x	x	x	x		x		x	x	x	x	☒	x	x	x	x	

SITE CLASSIFICATIONS KEY:

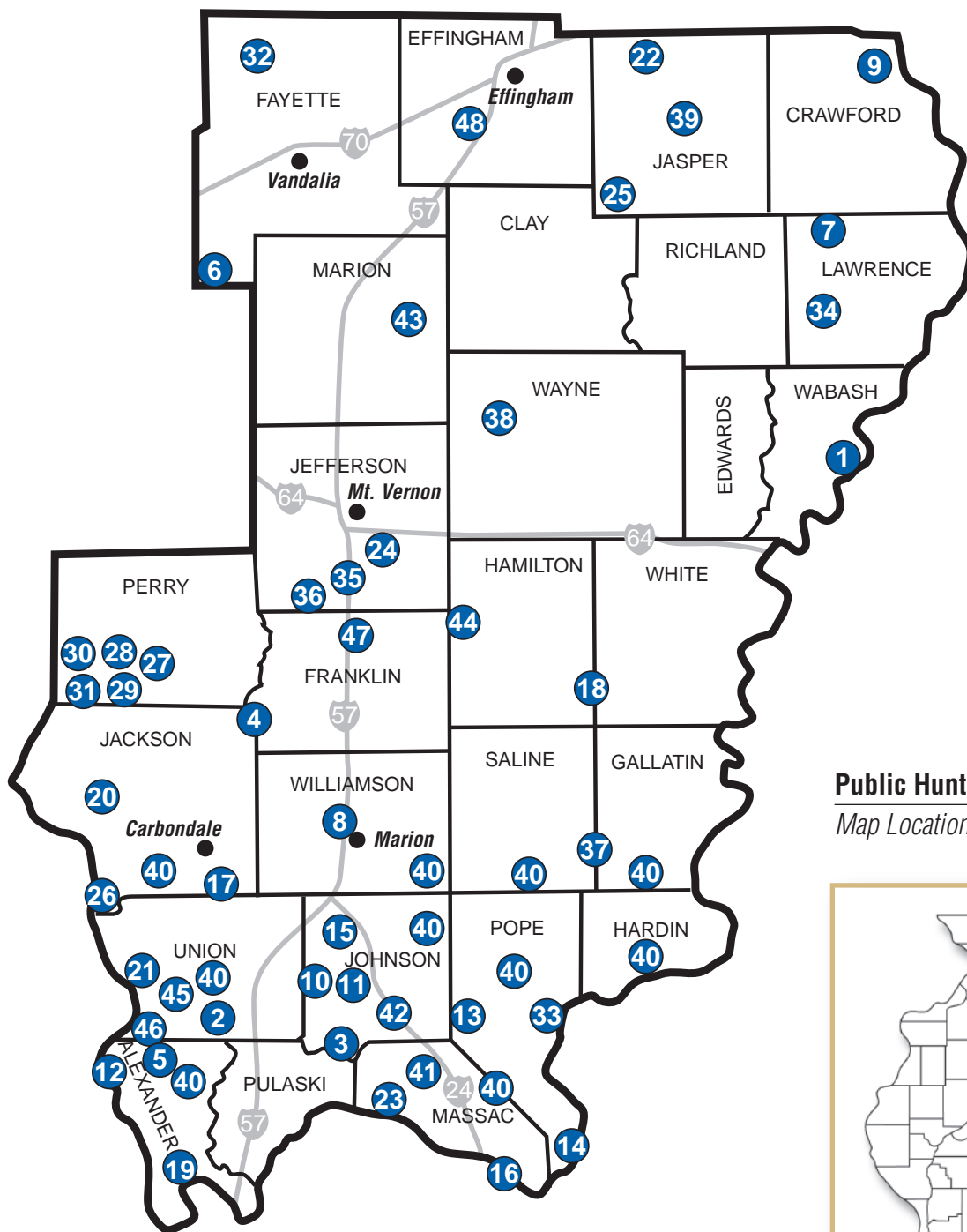
FWA - Fish & Wildlife Area
SRA - State Recreation Area
SF - State Forest

SP - State Park
CA - Conservation Area
FL - Federal Land
WMA - Wildlife Management Area

HS - Historic Site
SNA - State Natural Area
SHA - State Habitat Area
⊗ - Special hunts for disabled hunters

@ - Lottery permit required for upland game hunting. See section on free upland game permit hunts.
⊗ - Youth Firearm Only.
☒ - Rare on site but legal to take cocks only.

Public Hunting Areas Region 5



Public Hunting Areas Region 5
Map Locations

